

Parking Plan – Phase 8 – Location Summary

Location reference	Phase 8 - 63
Town	Tonbridge
Ward	Medway
Road / Area	Vale Rise
File Ref	OSP-30-36
Requested by	Parking team
Plan reference:	DD/577/63




Summary

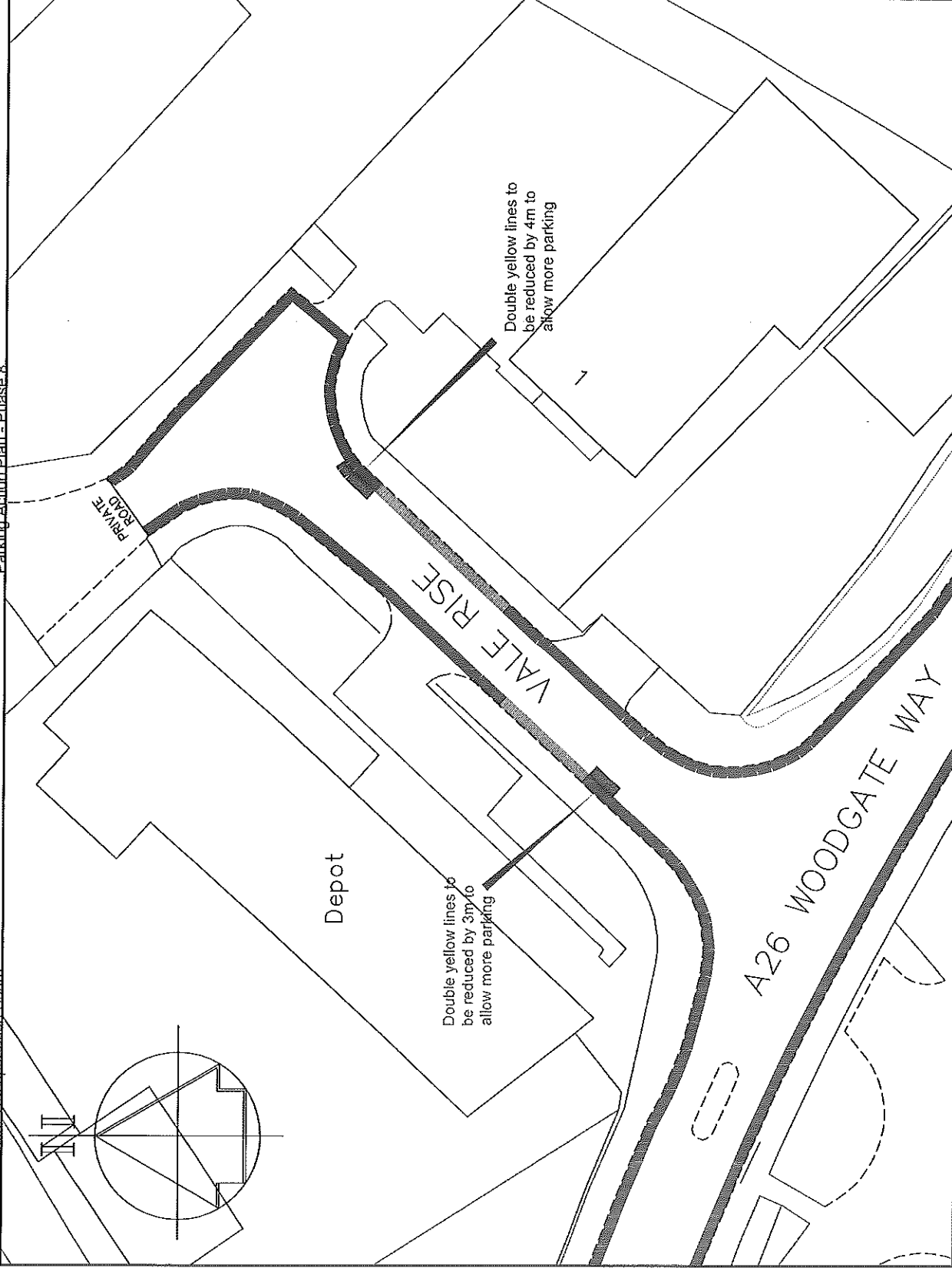
Reduction in double yellow lines for new parking bays.


Issue

The existing parking restrictions in the area could be relaxed slightly to allow more on-street parking, which would reduce parking pressure elsewhere.

Key

-  Existing 'No waiting at any time' (double yellow lines)
-  Existing uncontrolled parking places
-  Proposed restriction to be removed



 <p>STREETSCENE, LEISURE & TECHNICAL SERVICES</p>	<p>Transportation Team Gibson Building Gibson Drive Kings Hill West Malling Kent ME19 4LZ Tel: 01732 844522 Fax: 01732 876317</p>	<p>Project Title Local Parking Plan - Phase 8 Informal consultation</p>	<p>Drawing Title Tonbridge Vale Rise</p>	<p>Drawn ACB</p>	<p>Checked AY</p>	<p>Date 8/2015</p>
	<p>Scale 1 : 500 @ A4</p>		<p>Drawing No. DD/577/63</p>		<p>Rev</p>	

Parking Plan – Phase 8 – Location Summary

Location reference	Phase 8 - 64
Town	Tonbridge
Ward	Medway
Road / Area	Whitefriars Wharf
File Ref	OSP-30-36
Requested by	Local residents
Plan reference:	DD/577/64




Summary

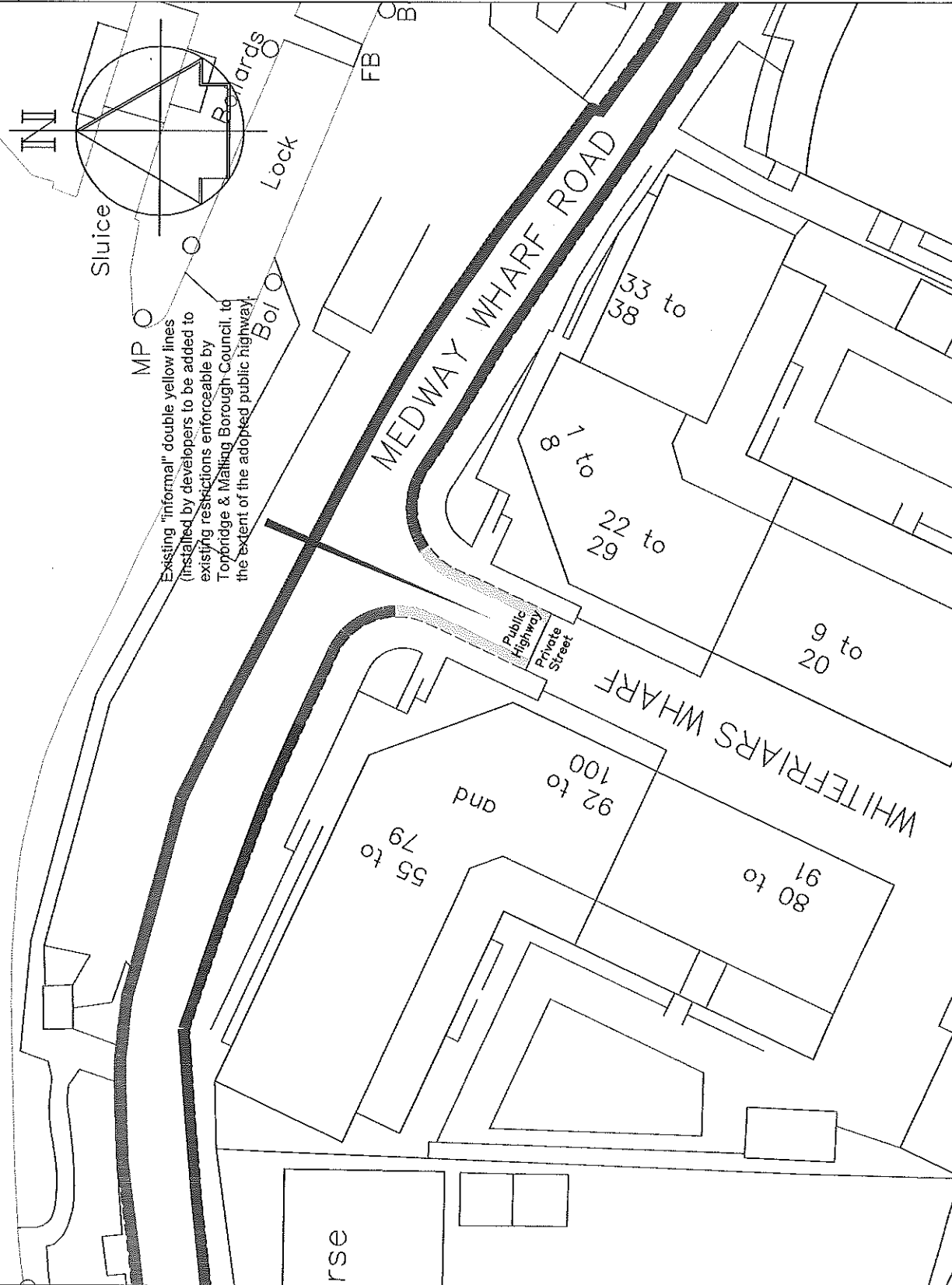
Formalising current unenforceable markings.

Issue

Parking enforcement is not currently available at the entrance to Whitefriars Wharf due to omissions during the development and adoption process by Kent County Council.

Key

-  Existing 'No waiting at any time' (double yellow lines)
-  Existing 'No waiting, Mon-Sat 7am-7pm' (single yellow line)
-  Proposed 'No waiting at any time' (double yellow lines)



Drawn	ACB	Checked	AY	Date	8/2015
Scale	1 : 500 @ A4				
Drawing No.	DD/577/64				
Rev					

Drawing Title
**Tonbridge
 Whitefriars Wharf**

Project Title
**Local Parking Plan - Phase 8
 Informal consultation**

Transportation Team
 Gibson Building
 Gibson Drive
 Kings Hill
 West Malling
 Kent ME19 4LZ
 Tel: 01732 844522 Fax: 01732 876317

TONBRIDGE & MALLING BOROUGH COUNCIL

STREETSCENE, LEISURE & TECHNICAL SERVICES



Parking Plan – Phase 8 – Location Summary

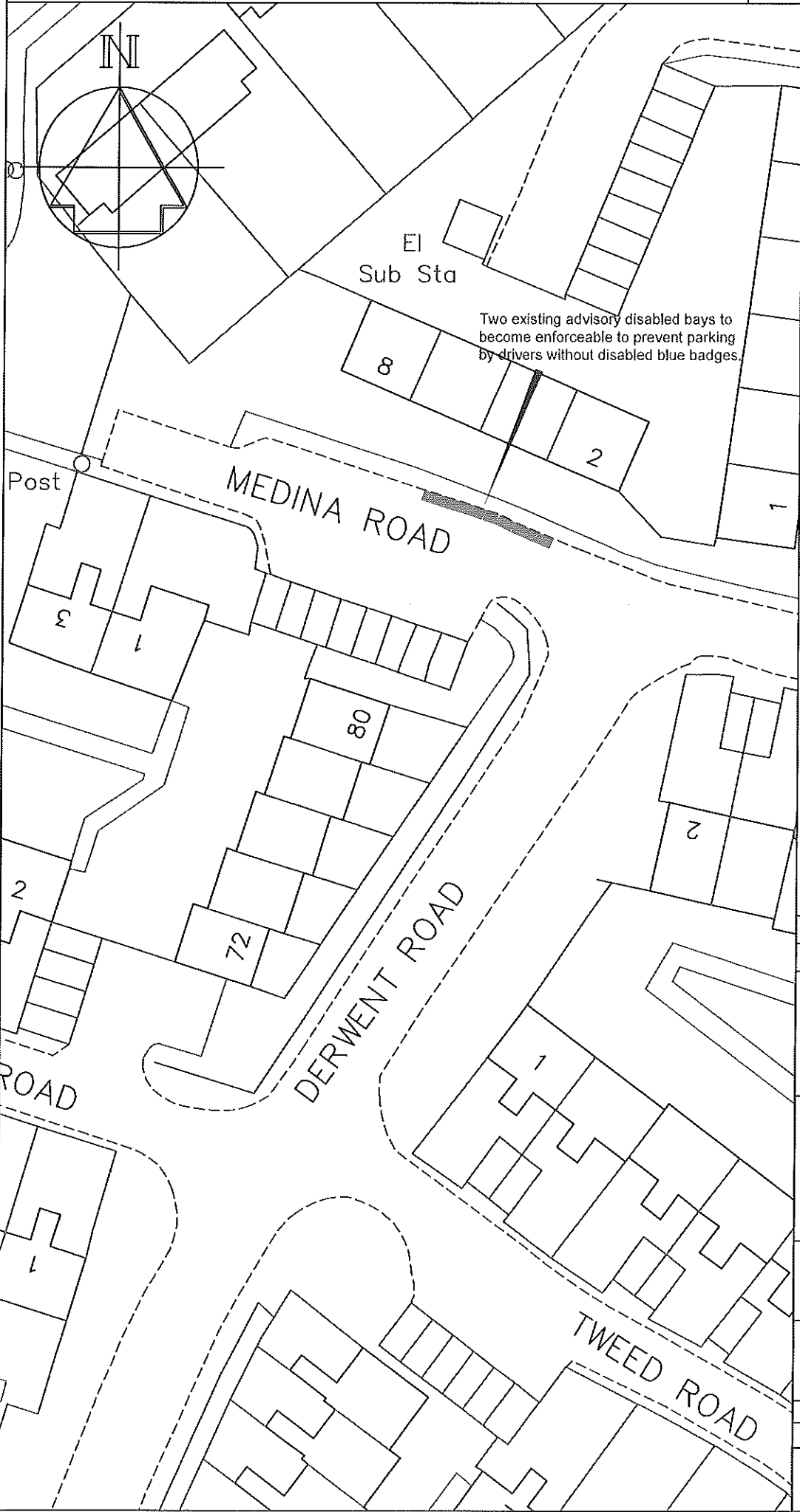
Location reference	Phase 8 - 65
Town	Tonbridge
Ward	Trench
Road / Area	Medina Road (disabled bay)
File Ref	OSP-30-36
Requested by	Local resident
Plan reference:	DD/577/65

Summary

Making existing disabled parking bays enforceable.

Issue

Problems with non blue-badge holders parking in the disabled parking bays.



Key

Existing advisory disabled parking bays to become mandatory disabled bays

Revision	Date



STREETSCENE,
LEISURE & TECHNICAL
SERVICES

Transportation Team
Gibson Building
Gibson Drive
Kings Hill
West Malling
Kent ME19 4LZ
Tel: 01732 844522 Fax: 01732 876317

Project Title
Local Title Parking Plan - Phase 8
Informal consultation

Drawing Title
Tonbridge
Medina Road

Drawn ACB	Checked AY	Date 8/2015
Scale 1 : 500 @ A4		
Drawing No. DD/577/65	Rev	

Parking Plan – Phase 8 – Location Summary

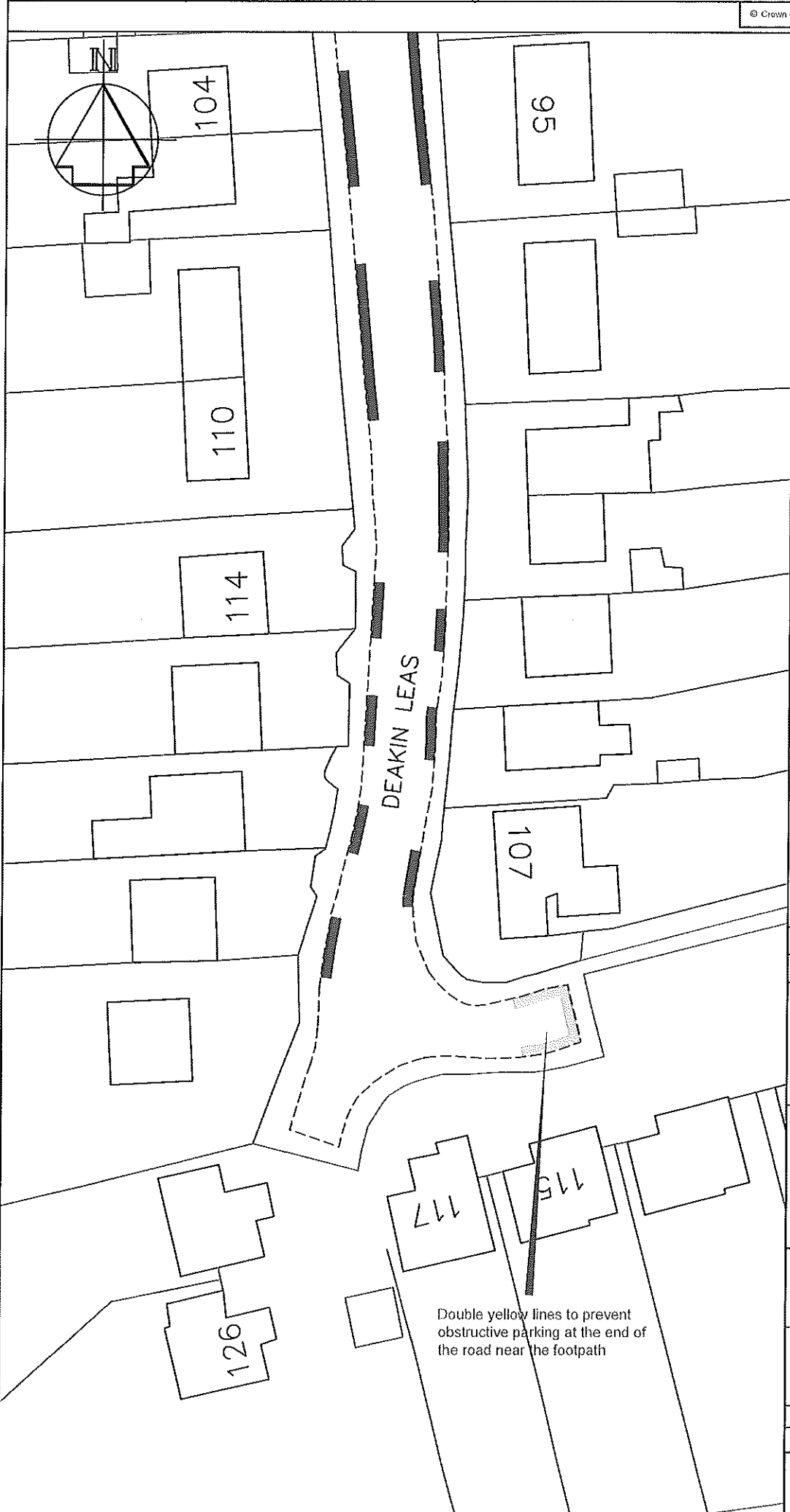
Location reference	Phase 8 - 66
Town	Tonbridge
Ward	Vauxhall
Road / Area	Deakin Leas
File Ref	OSP-30-36
Requested by	Local residents
Plan reference:	DD/577/66

Summary



New double yellow lines near to the footpath at the southern end.

Issue

There have been reports that parking by non-residents near to the footpath at the southern end of the road causes obstruction problems.



Key

-  Existing 'Permit holders only, Mon-Fri, 9.30-10.30am & 1-2pm, Area M (parking bays)
-  Proposed 'No waiting at any time' (double yellow lines)

Revision	Date



STREETSCENE,
LEISURE & TECHNICAL
SERVICES

Transportation Team
Gibson Building
Gibson Drive
Kings Hill
West Malling
Kent ME19 4LZ
Tel: 01732 844522 Fax: 01732 876317

Project Title
Local Parking Plan - Phase 8
Informal consultation

Drawing Title
Tonbridge
Deakin Leas

Drawn	ACB	Checked	AY	Date	8/2015
-------	-----	---------	----	------	--------

Scale **1 : 500 @ A4**

Drawing No.	Rev
DD/577/66	

Parking Plan – Phase 8 – Location Summary

Location reference	Phase 8 - 67
Town	Tonbridge
Ward	Vauxhall
Road / Area	Hilltop (extend DYL in front of driveways at Baltic Road end) and Treetops
File Ref	OSP-30-36
Requested by	Local residents & Cllr M Heslop
Plan reference:	DD/577/67

Summary

New double yellow lines in front of accesses.

Issue

Residents have reported problems with obstructive parking in front of accesses in Hilltop and Treetops.



Key

Existing 'No waiting at any time'
(double yellow lines)

Existing 'No waiting, Mon-Fri,
8am-6pm' (single yellow line)

Proposed 'No waiting at any time'
(double yellow lines)

New double yellow lines to
prevent obstructive parking in
front of accesses

New double yellow lines to
prevent obstructive parking in
the turning area and in front of
the accesses



STREETSCENE,
LEISURE &
TECHNICAL SERVICES

Transportation Team
Gibson Building
Gibson Drive
Kings Hill
West Malling
Kent ME19 4LZ
Tel: 01732 844522 Fax: 01732 876317

Project Title
Local Parking Plan - Phase 8
Informal consultation

Drawing Title
Tonbridge
Hilltop and Treetops

Drawn	ACB	Checked	AY	Date	8/2015
Scale	1 : 625 @ A4				
Drawing No.	DD/577/67		Rev		

Parking Plan – Phase 8 – Location Summary

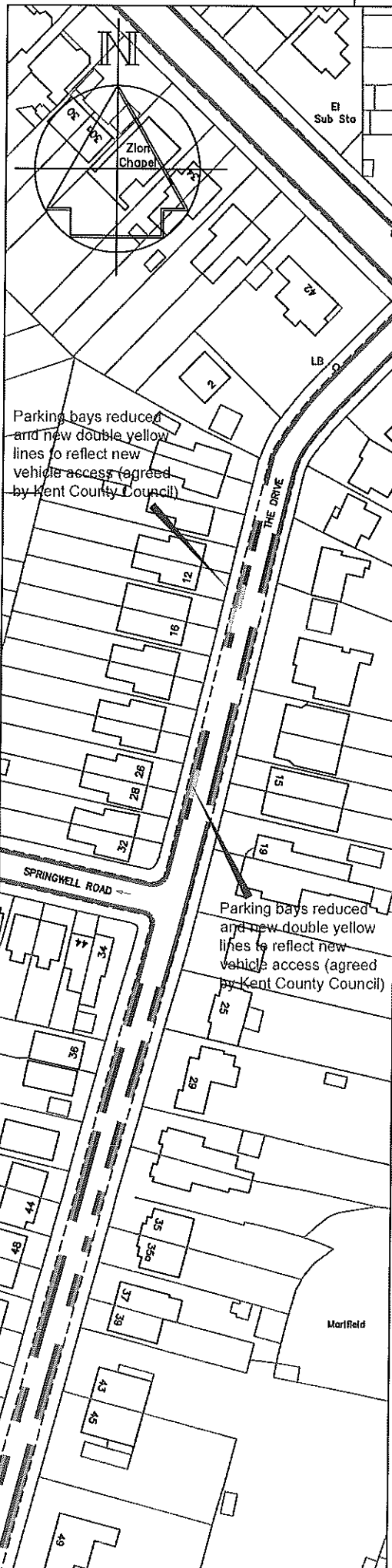
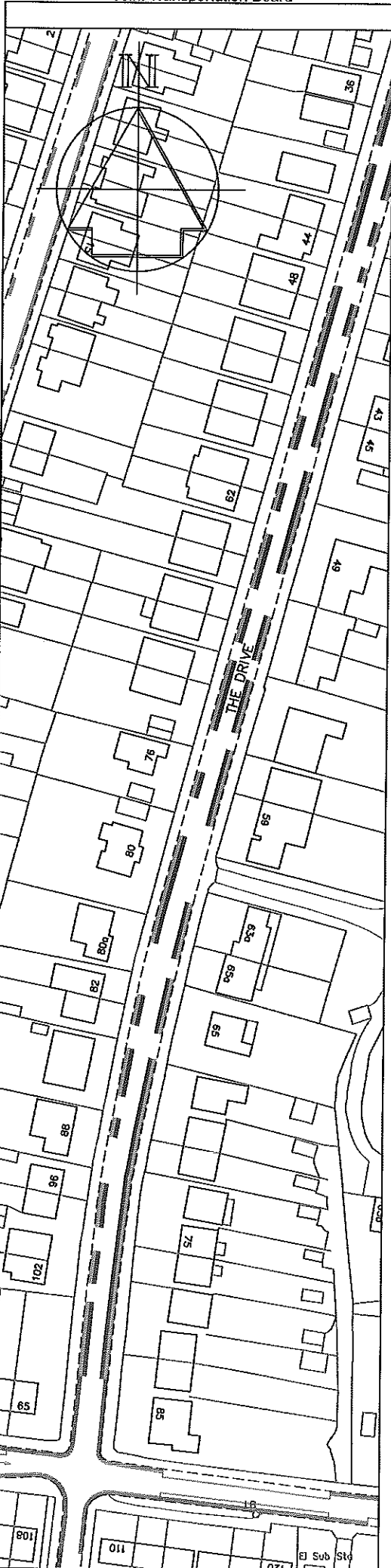
Location reference	Phase 8 - 68
Town	Tonbridge
Ward	Vauxhall
Road / Area	The Drive (adjustments to parking bays to reflect new accesses and addition of an hour's restriction in the afternoon)
File Ref	OSP-30-36
Requested by	Local residents
Plan reference:	DD/577/68

Summary





Changes to parking bays and double yellow lines, and a change to parking bay times.

Issue

New property accesses require the adjustment of existing parking bays, and residents have reported afternoon parking problems due to long-stay non-resident parking.



Key

-  Existing 'No waiting at any time' (double yellow lines)
-  Proposed 'No waiting at any time' (double yellow lines)
-  Existing 'Permit holders only, Mon-Fri, 9.30-10.30am', Area M (parking bays)
-  Proposed 'Permit holders only, Mon-Fri, 9.30-10.30am & 1-2pm', Area M (parking bays)

Existing parking bays to gain an additional hour's restriction to cover 1-2pm in the afternoons, as requested by residents.

Revision		Date
		STREETSCENE, LEISURE & TECHNICAL SERVICES
Transportation Team Gibson Building Gibson Drive Kings Hill West Malling Kent ME19 4LZ Tel: 01732 844522 Fax: 01732 876317		
Project Title Local Parking Plan - Phase 8 Informal consultation		
Drawing Title Tonbridge The Drive		
Drawn ACB	Checked AY	Date 8/2015
Scale 1 : 1250 @ A4		
Drawing No. DD/577/68		Rev

Parking Plan – Phase 8 – Location Summary

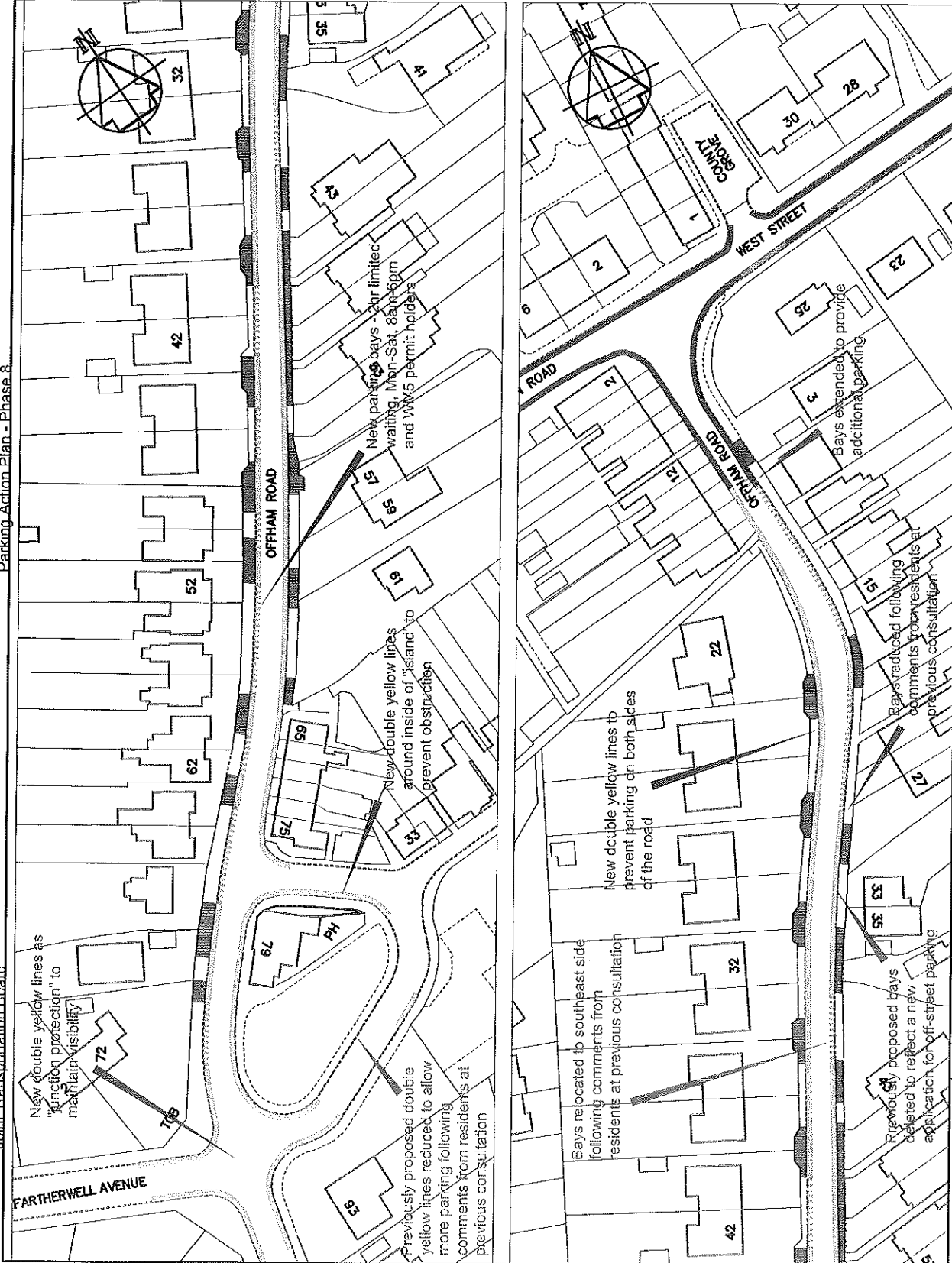
Location reference	Phase 8 - 69
Town	West Malling
Ward	West Malling & Leybourne
Road / Area	Parking Review area - Offham Road (North)
File Ref	OSP-39
Requested by	Local residents
Plan reference:	DD/577/69

Summary

New permit parking bays and new double yellow lines.

Issue

The West Malling Steering Group have asked that proposals be considered to deter non-resident parking and to assist traffic movements, and we are re-consulting on revised proposals.



Key

Existing 'No waiting at any time' (double yellow lines)

Existing limited waiting parking bays and Area A permits

Proposed 'No waiting at any time' (double yellow lines)

Proposed 'Limited waiting, Mon-Sat, 8am-6pm, 2hrs no return 3hrs & WM5 permit parking bay



Technical Services
 Gibson Building
 Gibson Drive
 Kings Hill
 West Malling
 Kent ME19 4LZ
 Tel: 01732 844522 Fax: 01732 876317

Project Title
 Local Parking Plan - Phase 8
 Informal consultation

Drawing Title
 West Malling Parking Review
 Offham Road (North)

Drawn	ACB	Checked	AY	Date	8/2015
Scale	1 : 1000 @ A4				
Drawing No.	DD/577/69			Rev	

Parking Plan – Phase 8 – Location Summary

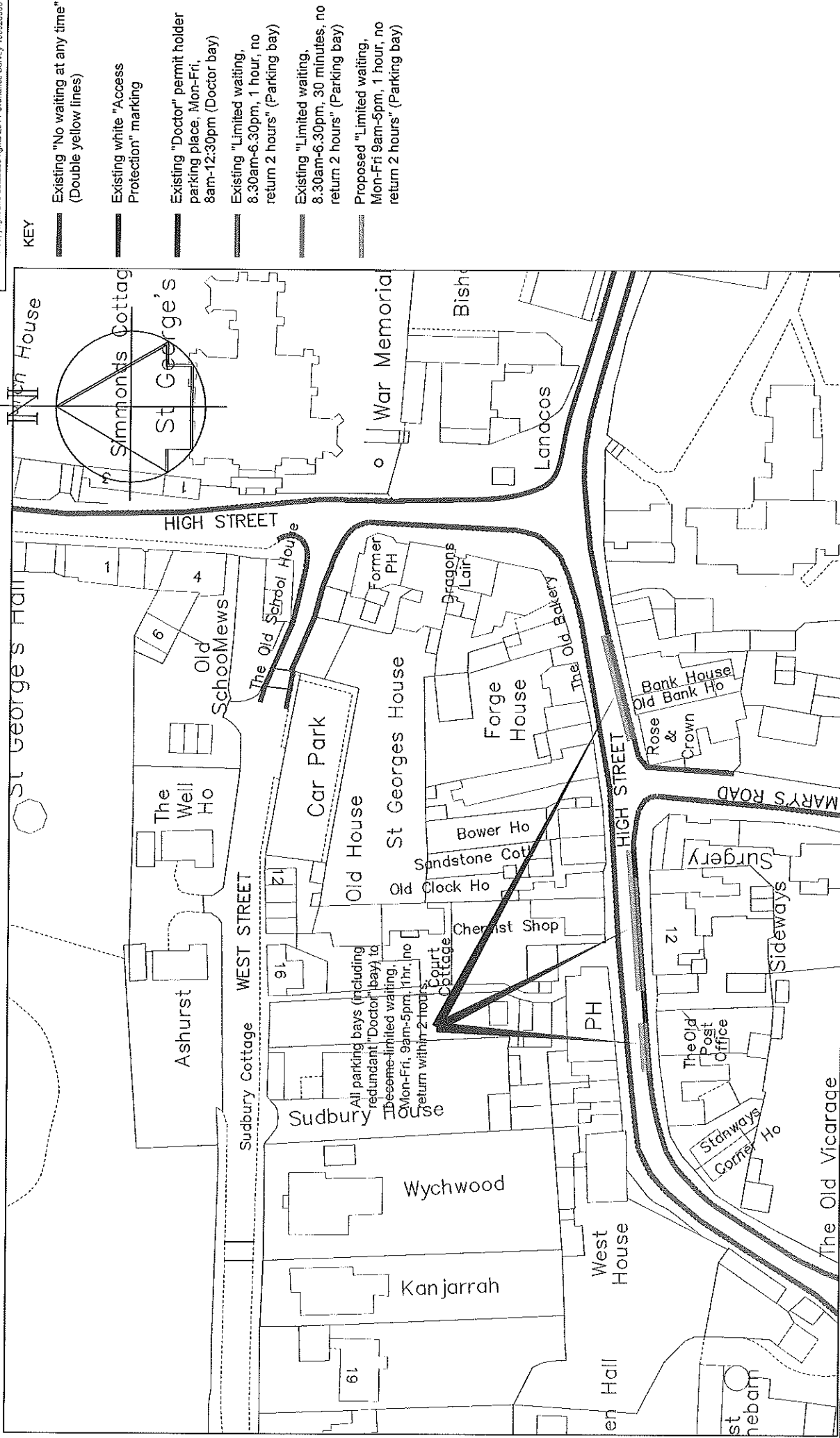
Location reference	Phase 8 - 70
Town	Wrotham
Ward	Wrotham, Ightham & Stansted
Road / Area	High Street
File Ref	OSP-42
Requested by	Parish Council
Plan reference:	DD/577/70

Summary

Changes to existing parking bays.

Issue

The Parish Council have reported that the existing parking bays require updating to meet current need, and redundant Doctor bay needs removal to allow more parking.



KEY


- Existing "No waiting at any time" (Double yellow lines)
- Existing white "Access Protection" marking
- Existing "Doctor" permit holder parking place, Mon-Fri, 8am-12:30pm (Doctor bay)
- Existing "Limited waiting, 8.30am-6.30pm, 1 hour, no return 2 hours" (Parking bay)
- Existing "Limited waiting, 8.30am-6.30pm, 30 minutes, no return 2 hours" (Parking bay)
- Proposed "Limited waiting, Mon-Fri 9am-5pm, 1 hour, no return 2 hours" (Parking bay)

Drawn	ACB	Checked	AY	Date	8/2015
Scale	1 : 1000 @ A4				
Drawing No.	DD/57770			Rev	

Project Title
Local Parking Plan - Phase 8
 Informal consultation

Drawing Title
Wrotham High Street

Technical Services
 Gibson Building
 Gibson Drive
 Kings Hill
 West Malling
 Kent ME19 4LZ
 Tel: 01732 844522 Fax: 01732 876317



Parking Plan – Phase 8 – Location Summary

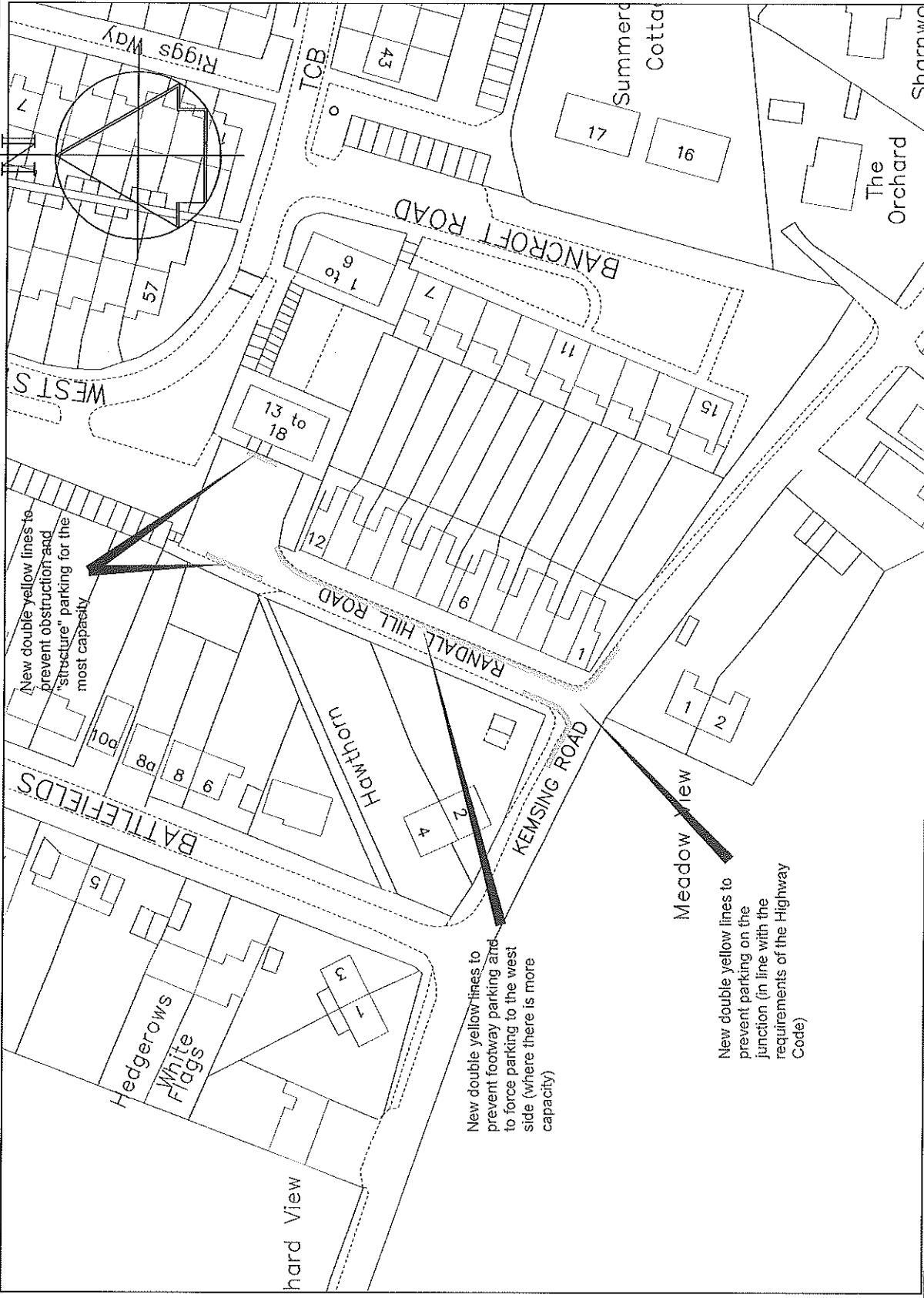
Location reference	Phase 8 - 71
Town	Wrotham
Ward	Wrotham, Ightham & Stansted
Road / Area	Kemsing Road and Randall Hill Road
File Ref	OSP-42
Requested by	Local resident (Ms Cox)
Plan reference:	DD/577/71

Summary

New double yellow lines around junction and to prevent obstruction.

Issue

Residents have reported problems with obstructive parking at the junction and on pavements.



Technical Services
 Gibson Building
 Gibson Drive
 Kings Hill
 West Malling
 Kent ME19 4LZ
 Tel: 01732 844522 Fax: 01732 876317

Project Title
 Local Parking Plan - Phase 8
 Informal consultation

Drawing Title
 Wrotham
 Randall Hill Road and
 Kemsing Road

Drawn ACB	Checked AY	Date 8/2015
Scale 1 : 500 @ A4		Rev
Drawing No. DD/57771		

Parking Plan – Phase 8 – Location Summary

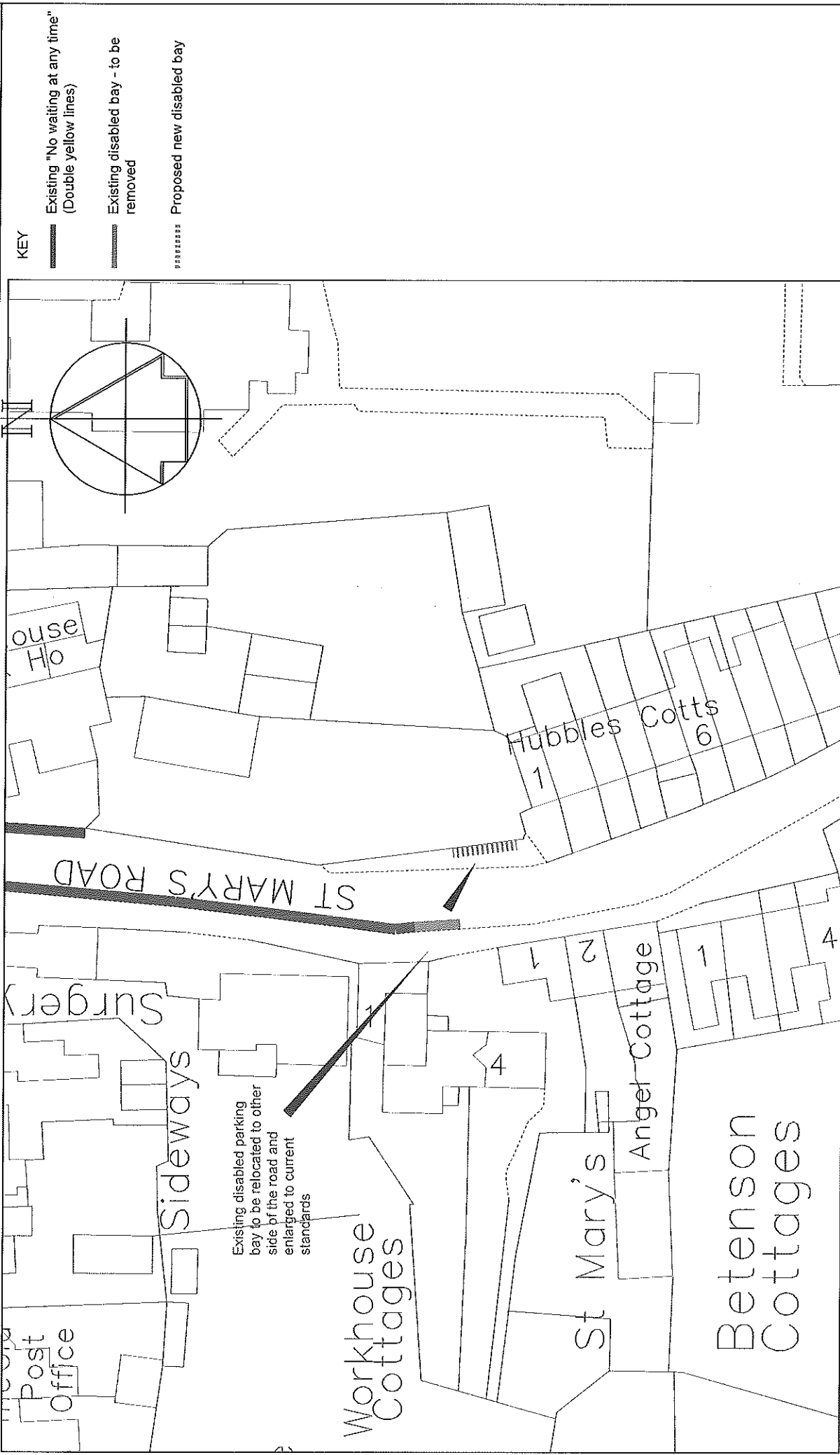
Location reference	Phase 8 - 72
Town	Wrotham
Ward	Wrotham, Ightham & Stansted
Road / Area	St Marys Road
File Ref	OSP-42
Requested by	Parish Council
Plan reference:	DD/577/72

Summary

Relocation of an existing disabled bay.

Issue

The Parish Council have reported that the existing disabled bay could be relocated to the other side of the road to improve traffic movements and better meet the needs of the disabled resident.



Drawn	ACB	Checked	AY	Date	8/2015
Scale	1 : 500 @ A4				
Drawing No.	DD/577/72				
Rev					

Drawing Title
 Wrotham
 St Mary's Road

Project Title
 Local Parking Plan - Phase 8
 Informal consultation

Technical Services
 Gibson Building
 Gibson Drive
 Kings Hill
 West Malling
 Kent ME19 4LZ
 Tel: 01732 844522 Fax: 01732 876317

